






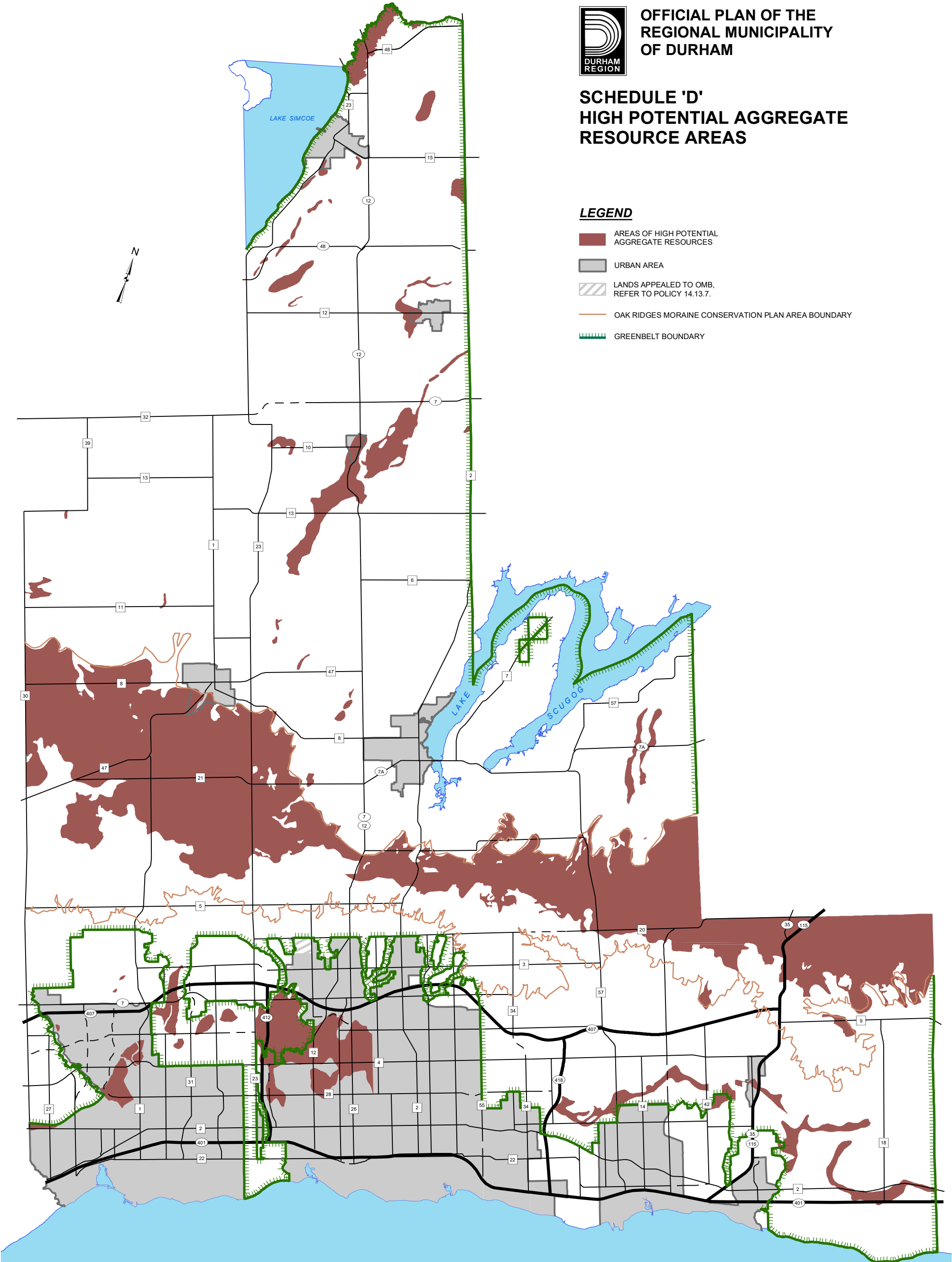


OFFICIAL PLAN OF THE REGIONAL MUNICIPALITY OF DURHAM

SCHEDULE 'D' HIGH POTENTIAL AGGREGATE RESOURCE AREAS

LEGEND

-  AREAS OF HIGH POTENTIAL AGGREGATE RESOURCES
-  URBAN AREA
-  LANDS APPEALED TO OMB, REFER TO POLICY 14.13.7.
-  OAK RIDGES MORaine CONSERVATION PLAN AREA BOUNDARY
-  GREENBELT BOUNDARY



NOTES:  
 1) THIS MAP FORMS PART OF THE OFFICIAL PLAN OF THE REGIONAL MUNICIPALITY OF DURHAM AND MUST BE READ IN CONJUNCTION WITH THE TEXT.  
 2) THIS SCHEDULE ILLUSTRATES GEOLOGIC INFORMATION FROM THE AGGREGATE RESOURCES INVENTORY PAPER 166, ONTARIO GEOLOGIC SURVEY, 1999 AND MAY INCLUDE SOME AREAS THAT ARE NO LONGER LICENCED. REFER TO SCHEDULE 'A' AND SCHEDULE 'E' - TABLE 'E1' FOR AGGREGATE RESOURCE EXTRACTION AREAS DESIGNATED IN ACCORDANCE WITH THIS PLAN.  
 3) ROADS ARE FOR REFERENCE PURPOSES ONLY  
 4) OFFICE CONSOLIDATION - MAY 26, 2020.

SOURCES:  
 1) MACNAUGHTON HERMSEN BRITTON CLARKSON PLANNING LIMITED AND ONTARIO GEOLOGICAL SURVEY, 1999. AGGREGATE RESOURCES INVENTORY OF THE REGIONAL MUNICIPALITY OF DURHAM, ONTARIO GEOLOGICAL SURVEY, AGGREGATE RESOURCES INVENTORY PAPER 166, 57P.  
 2) OAK RIDGES MORaine: BOUNDARY, MINISTRY OF MUNICIPAL AFFAIRS & HOUSING, 2002, 1:100,000.  
 3) GREENBELT PLAN: © QUEEN'S PRINTER FOR ONTARIO, 2005. REPRODUCED WITH PERMISSION.

LAKE ONTARIO