



Town of Ajax

Net Employment Areas

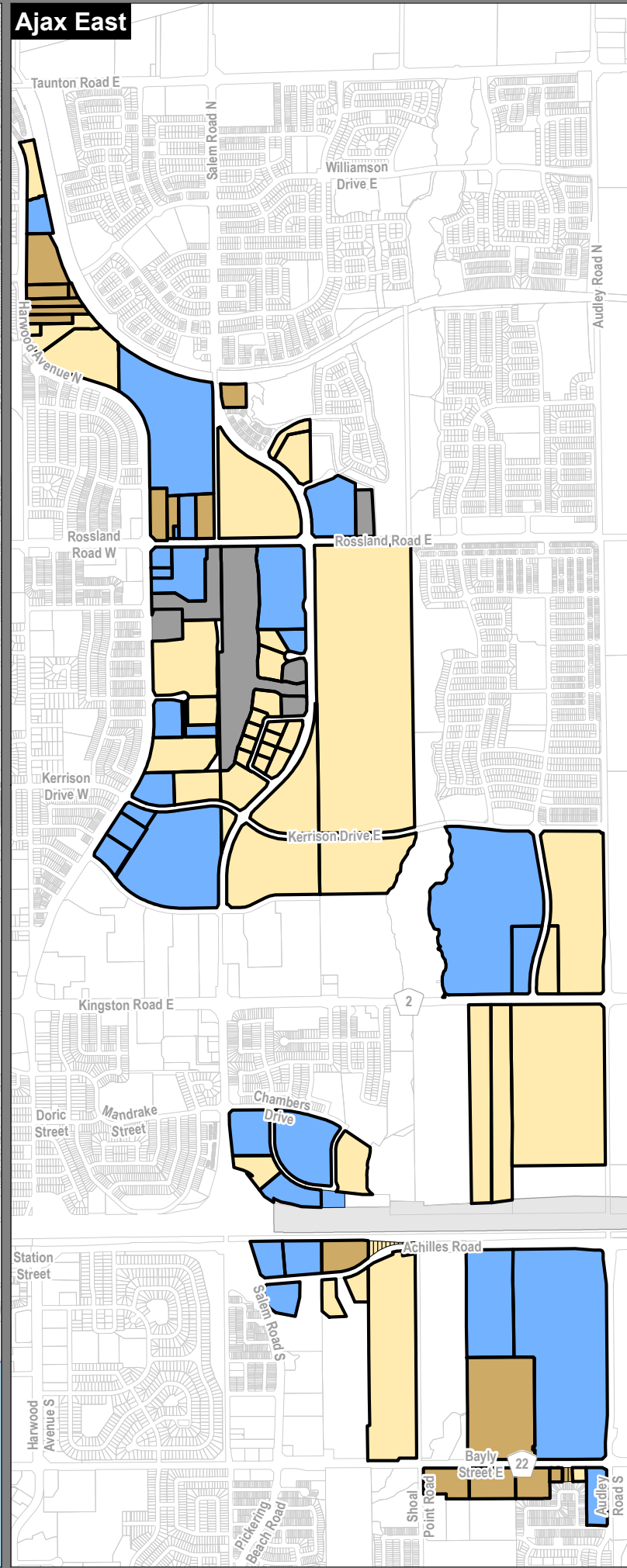
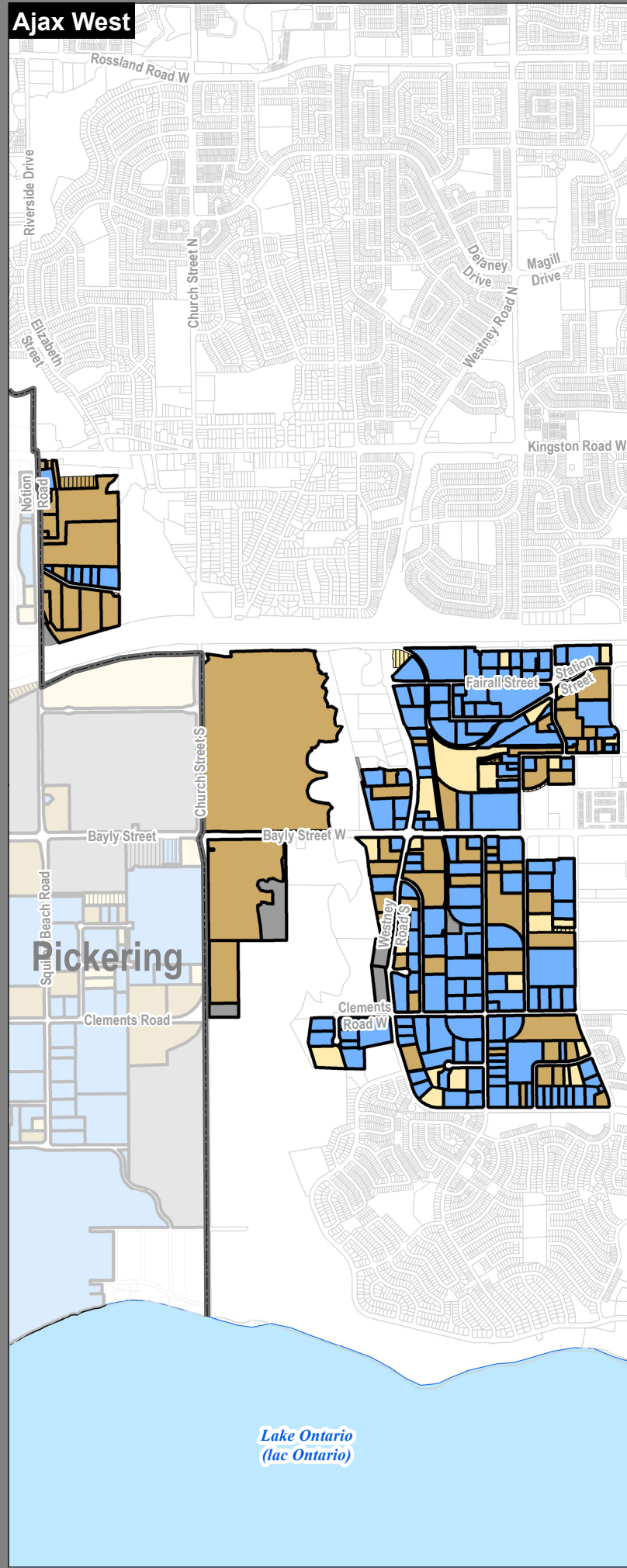
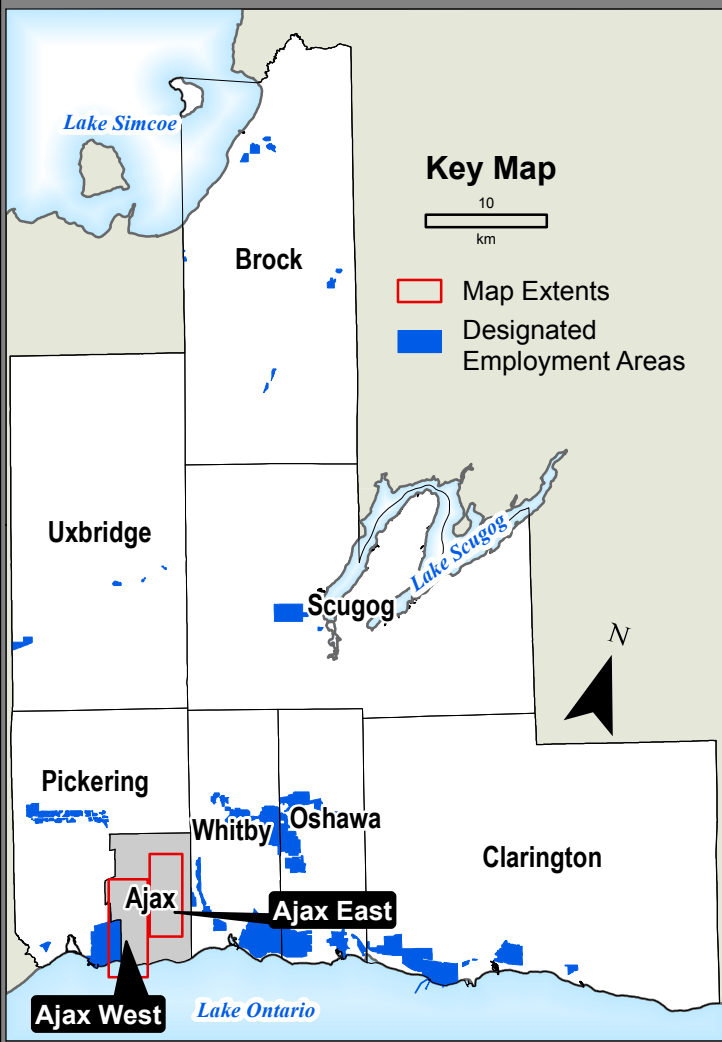
Development Status

- Built
- Underutilized
- Vacant
- Constrained

Servicing Status

- Fully Serviced
- Potentially Serviceable-Water & Sewer
- Potentially Serviceable-Water Only
- Not Serviced

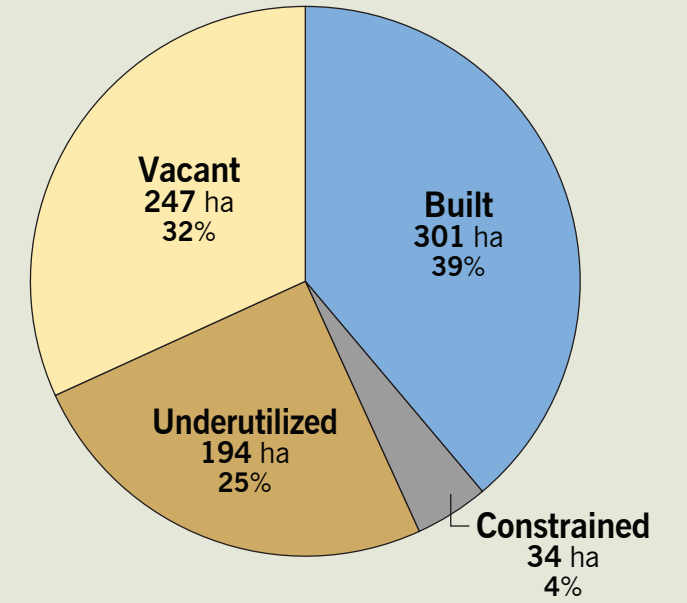
This map has been produced from a variety of sources. The Region of Durham does not make any representations concerning the accuracy, likely results, or reliability of the use of the materials. The Region hereby disclaims all representations and warranties. PARCEL DATA © 2015 MPRC and its suppliers. All rights reserved. May not be reproduced without permission. This is not a Plan of Survey.



Employment Area

- Total employment area: *..... 881 hectares
- Net employment area: **..... 775 hectares

Development Status



VACANT		
Servicing Status	hectare	Percent
Fully Serviced	244.96	99.3%
Potentially Serviceable (Water & Sewer within 500 meters)	1.73	0.7%
Potentially Serviceable (Water only within 500 meters)	-	0.0%
Not Serviced	-	0.0%
Vacant Land Total	246.69	

UNDERUTILIZED		
Servicing Status	hectare	Percent
Fully Serviced	191.87	99.0%
Potentially Serviceable (Water & Sewer within 500 meters)	1.91	1.0%
Potentially Serviceable (Water only within 500 meters)	-	0.0%
Not Serviced	-	0.0%
Underutilized Total	193.78	

*Employment Related Areas (ERAs) are not included
 **Land areas for major infrastructure such as highways, hydro corridors and other utilities and local roads are not included.