



Township of Uxbridge

Net Employment Areas

Development Status

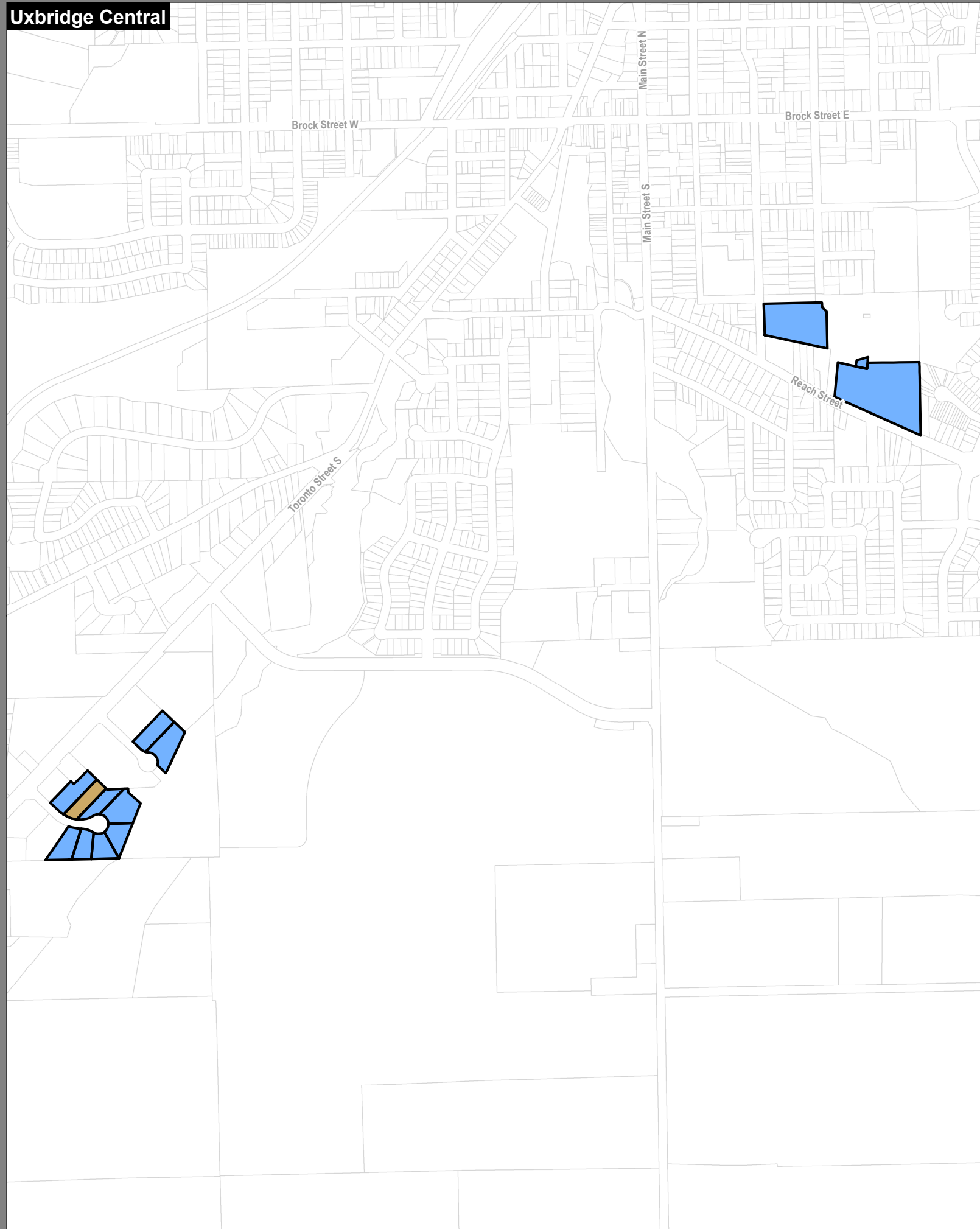
- Built
- Underutilized
- Vacant
- Constrained

Servicing Status

- Fully Served
- Potentially Serviceable-Water & Sewer
- Potentially Serviceable-Water Only
- Not Served

This map has been produced from a variety of sources. The Region of Durham does not make any representations concerning the accuracy, likely results, or reliability of the use of the materials. The Region hereby disclaims all representations and warranties. PARCEL DATA © 2018 MPRC and its suppliers. All rights reserved. May not be reproduced without permission. This is not a Plan of Survey.

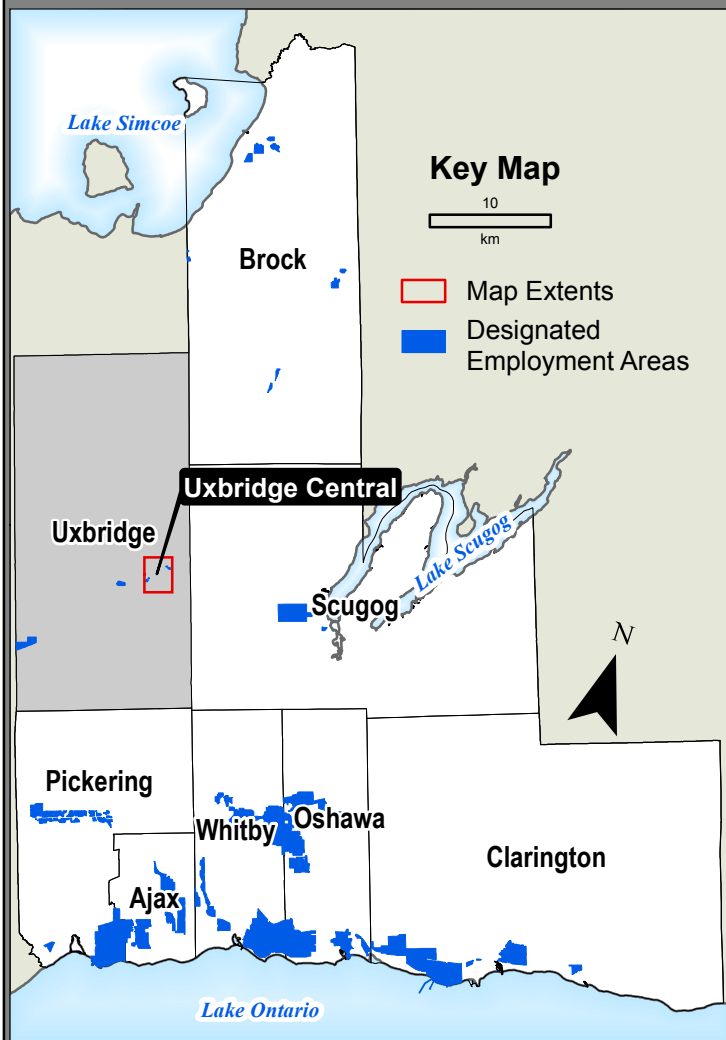
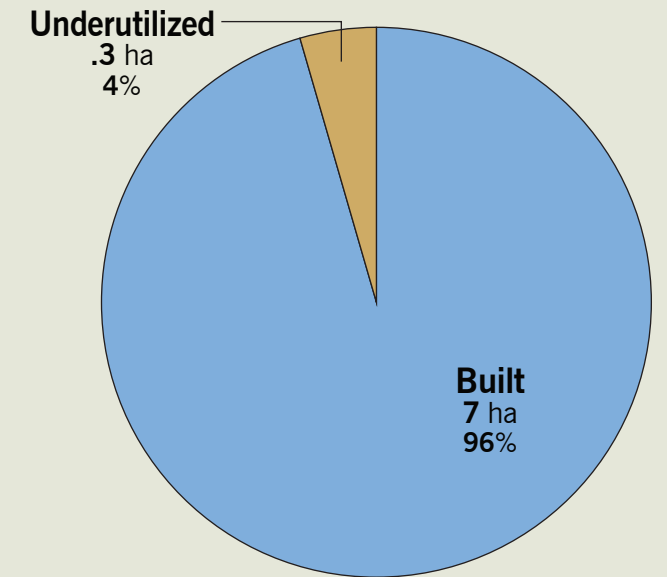
Uxbridge Central



Employment Area

- Total employment area:*..... 7 hectares
- Net employment area:**..... 7 hectares

Development Status



Servicing Status	VACANT	
	hectare	Percent
Fully Served	-	-
Potentially Serviceable (Water & Sewer within 500 meters)	-	-
Potentially Serviceable (Water only within 500 meters)	-	-
Not Served	-	-
Vacant Land Total	-	-

Servicing Status	UNDERUTILIZED	
	hectare	Percent
Fully Served	.33	100%
Potentially Serviceable (Water & Sewer within 500 meters)	-	0.0%
Potentially Serviceable (Water only within 500 meters)	-	0.0%
Not Served	-	0.0%
Underutilized Total	.33	-

*Employment Related Areas (ERAs) are not included
 **Land areas for major infrastructure such as highways, hydro corridors and other utilities and local roads are not included.